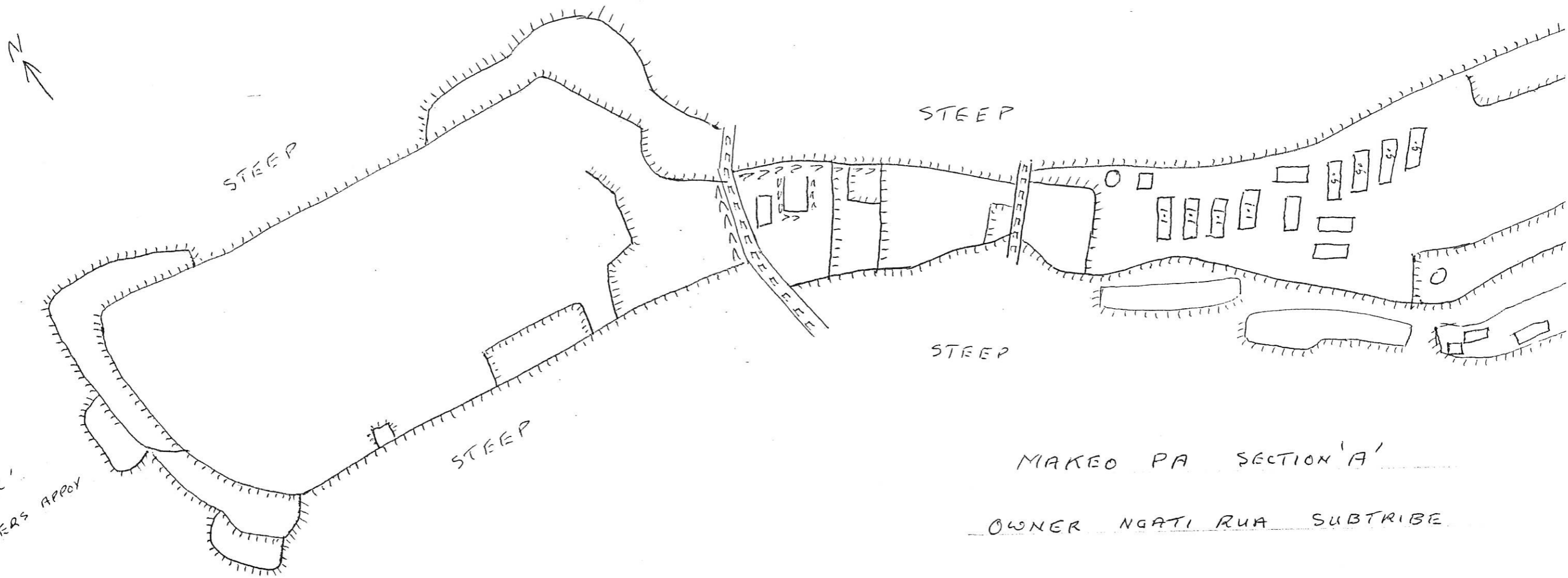


SECTION 'A' No. 1

B



MAKEO PA SECTION 'A'

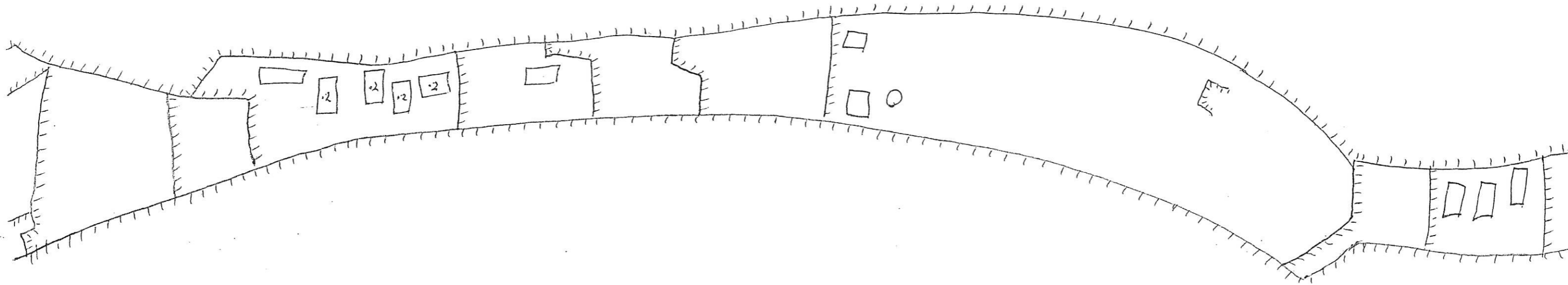
OWNER NGATI RUA SUBTRIBE

SCALE 2.5cm = 10 METERS

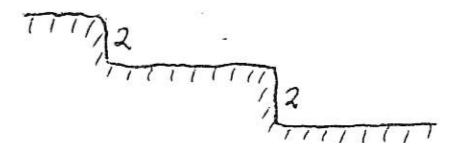
NO IN PITS DONATE DEPTH IN METERS

Dave White July 1973

B



MAKED PA 'A' CENTRAL PORTION



SCALE 2.5 cm = 10 METERS

NO IN PITS DEPTH IN METERS

Dave White July 1973

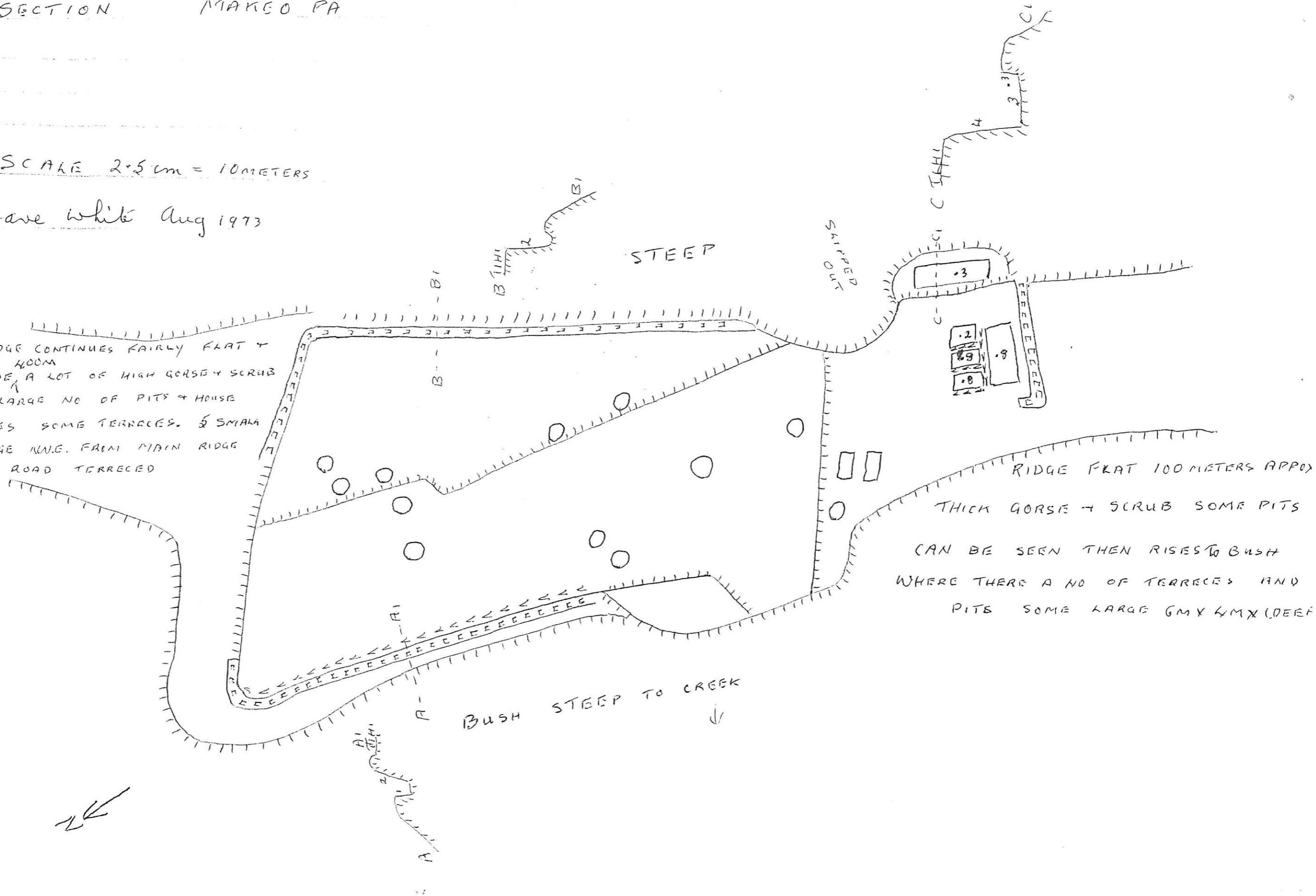
SECTION

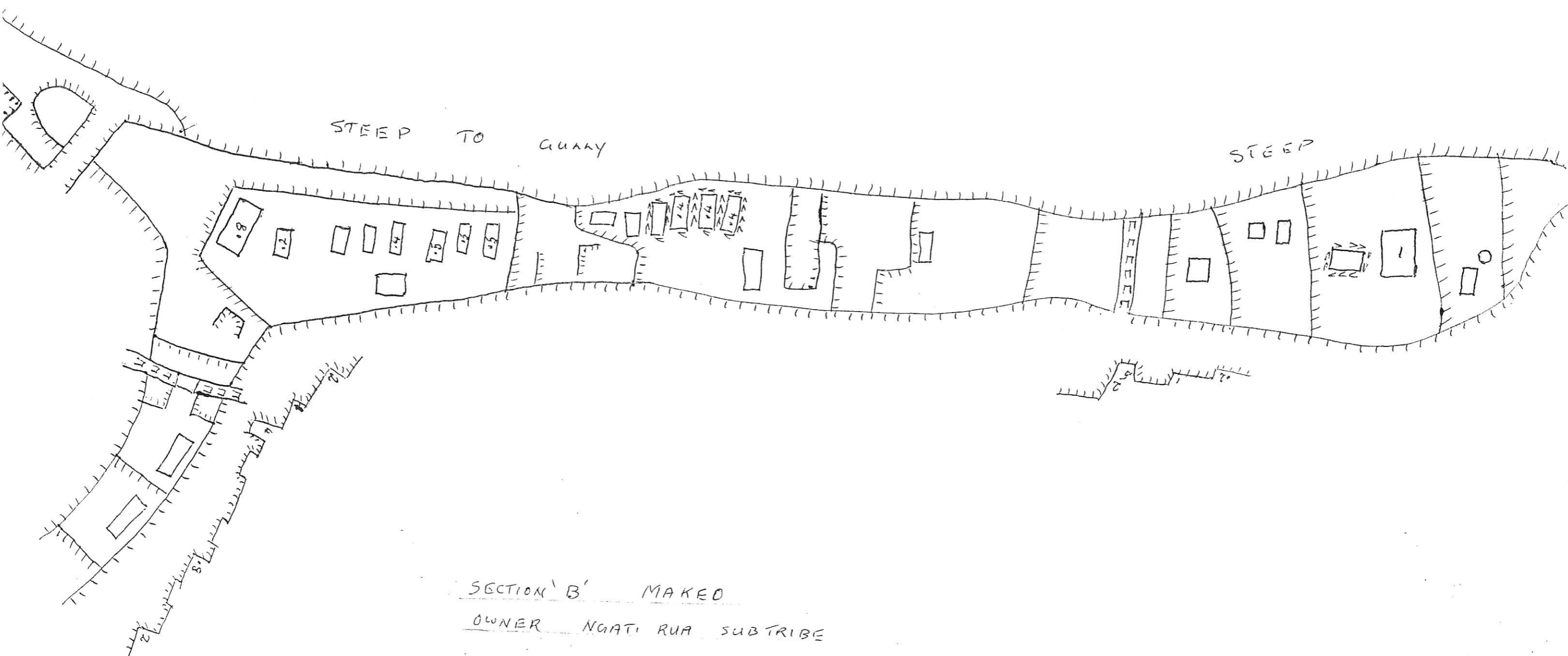
MAKEO PA

SCALE 2.5 cm = 10 METERS

Jane White Aug 1973

RIDGE CONTINUES FAIRLY FLAT & WIDE
 A LOT OF HIGH GORSE & SCRUB
 A LARGE NO OF PITS & HOUSE SITES
 SOME TERRACES. & SMALL RIDGE WING FROM MAIN RIDGE TO ROAD TERRACED





SECTION 'B' MADE
 OWNER NGATI RUA SUBTRIBE

SCALE 2.5 cm = 10 METERS

NO IN PITS DONATE DEPTH IN METERS

DAVE WHITE JULY 1973

MAKEO PA SECTION 'C'

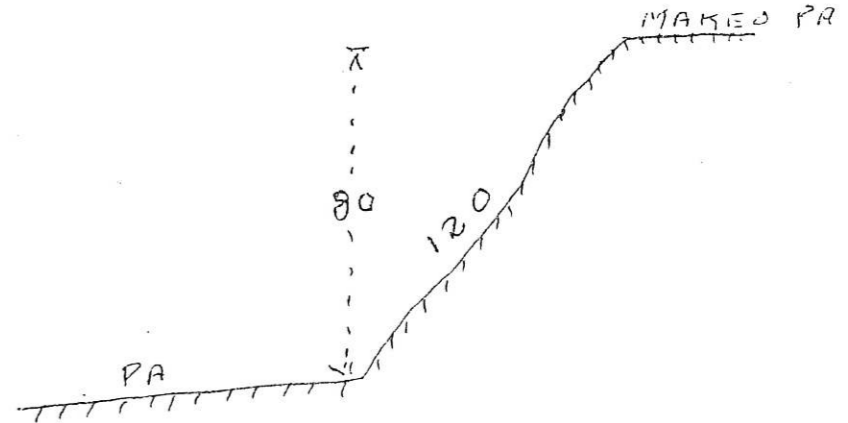


SCALE 2.5 cm = 10 METERS

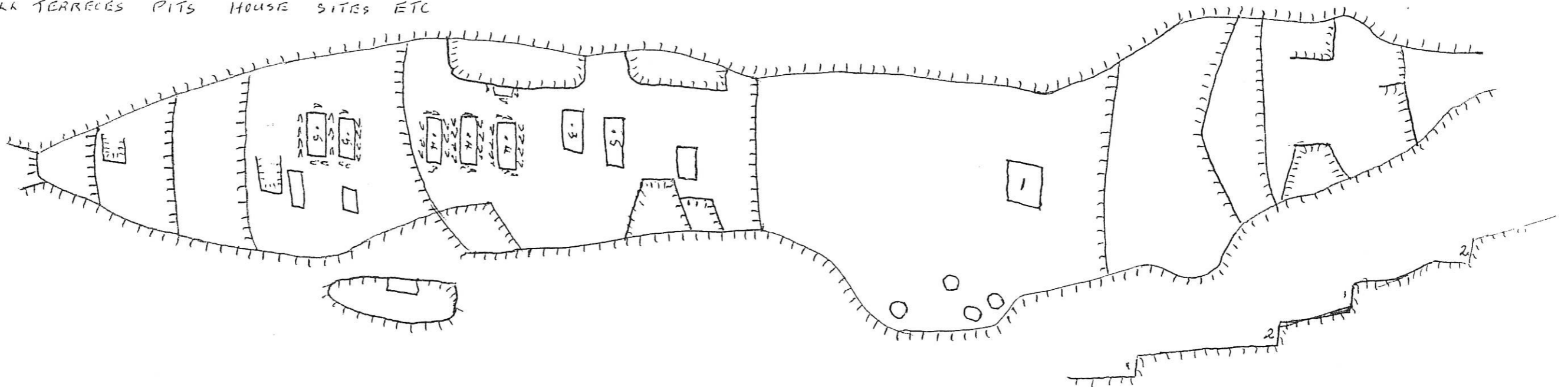
NO IN PITS DONATE DEPTH IN METERS

Dave White July 1973

RIDGE EASY. DROPS 20M TO WHERE RIDGE
LEVELS. APPROX 1 ACRE COVERED WITH
SMALL TERRECES PITS HOUSE SITES ETC



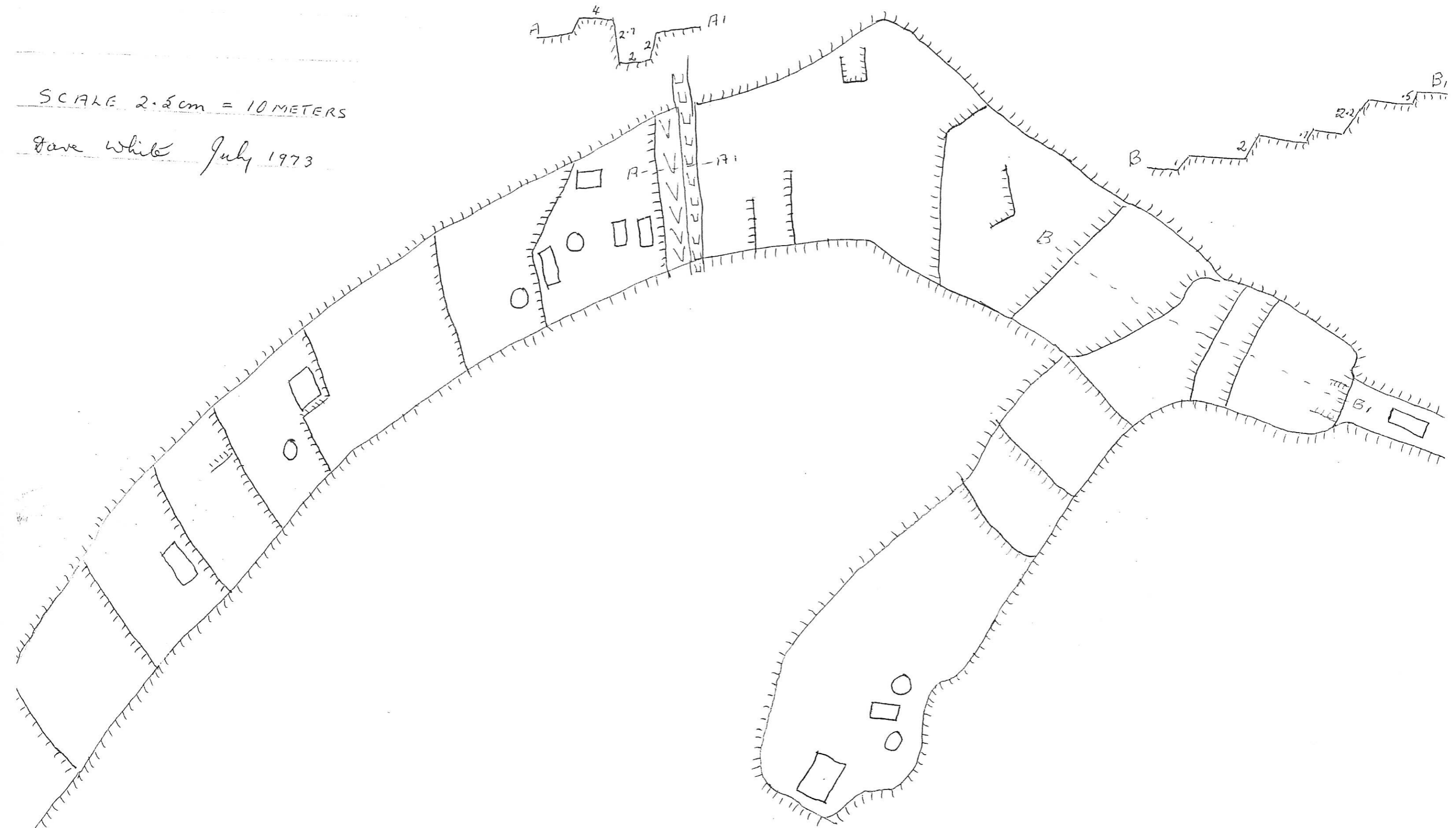
SECTION 'A' MAKEO PA
→



MAKHO PA SECTION 'D'

SCALE 2.5cm = 10 METERS

Dave White July 1973

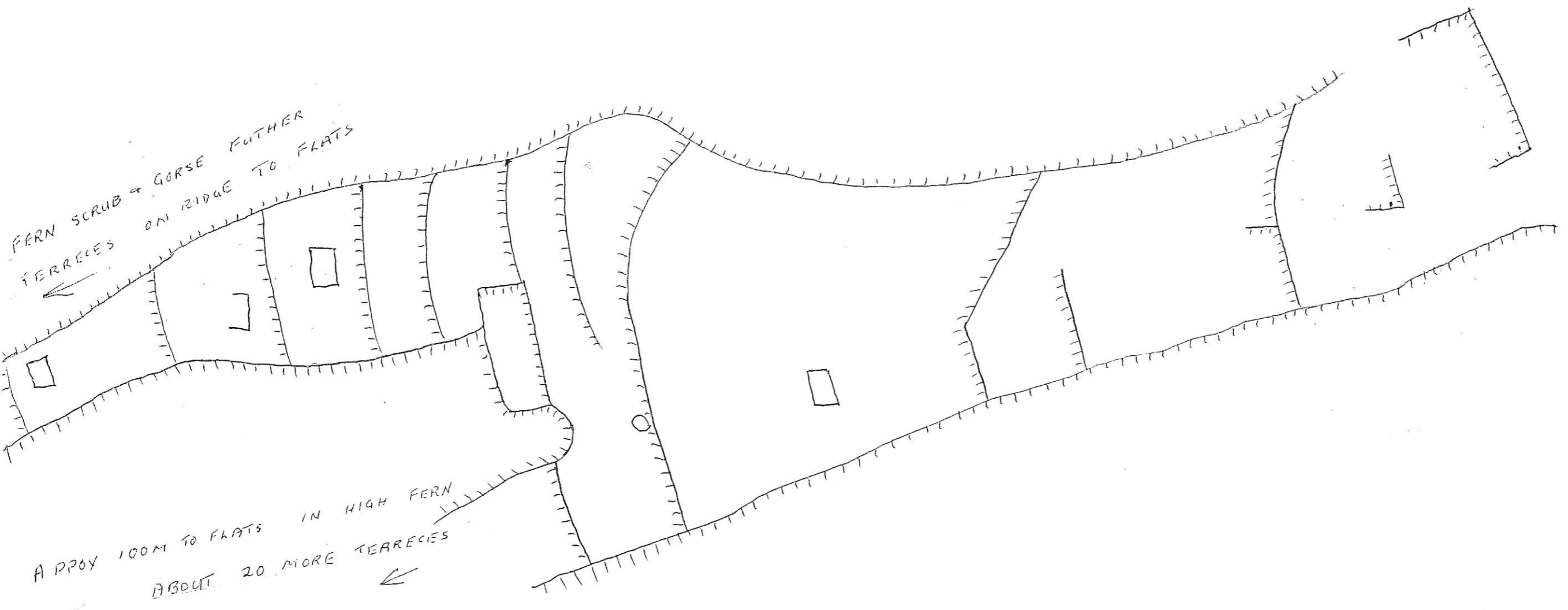




MAKEO PA SECTION 'E'

SCALE 2.5 cm = 10 METERS

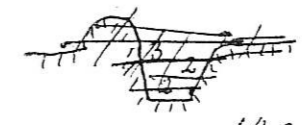
Dave White July 1973



RIDGE CONTINUES TO FLATS 120M
(APPROX 20)
A NO OF TERRECES WITH PITS + HOUSE SITES



40M TO SECTION 'B'
OF MAKEO

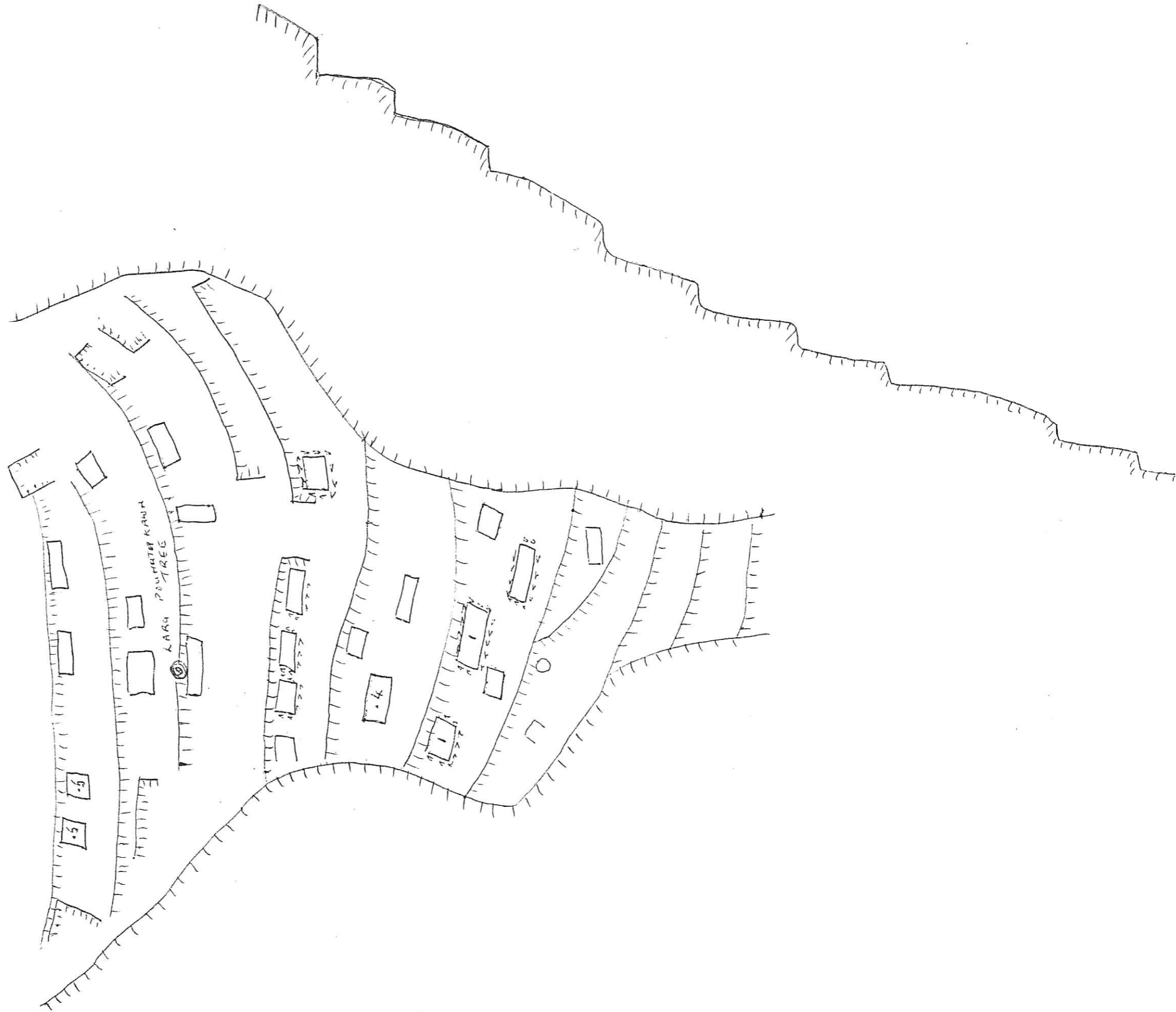


MAKEO SECTION 'B'

SCALE 2.5 cm = 10 METERS

Dave White July 1973

MAKED PA SECTION 'G'

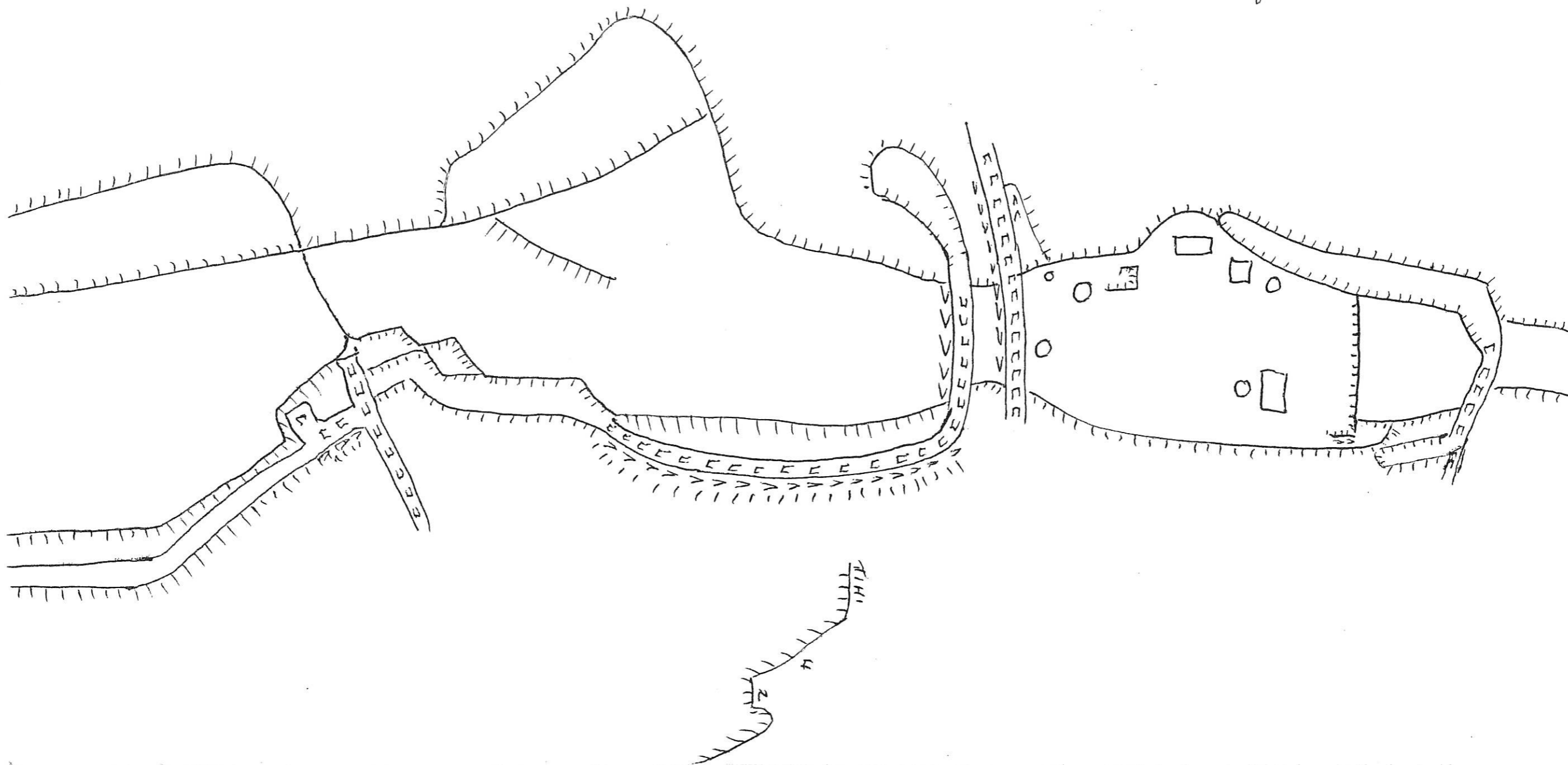


MAKED PA SECTION



SCALE 2.5cm = 10 METERS.

Dave White Aug 1973





SECTION ' MAKEO PA,
OWNER HERMENSEN WAIAWA



SCALE 2.5cm = 10m

done with Aug 1973